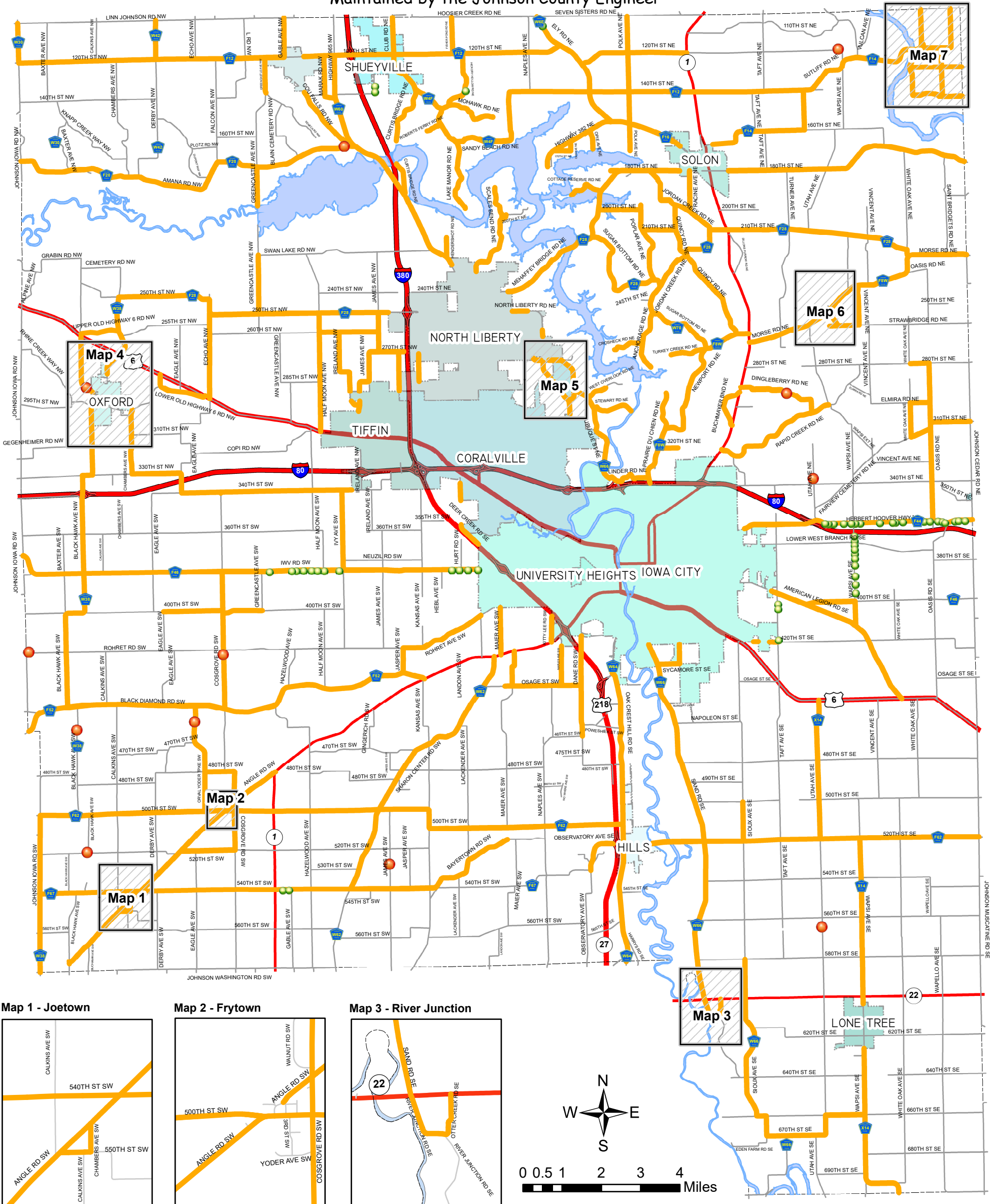


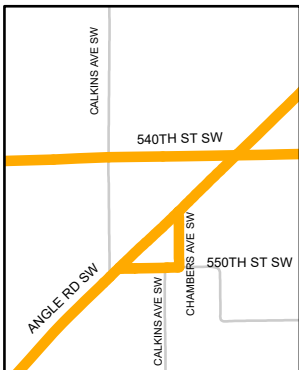


# 2020 Johnson County Projected ROW Needs Map

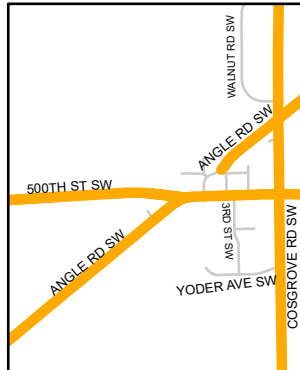
for  
Identified Roads on the 5-Year Construction Plan  
and  
Future Projects List  
Maintained by the Johnson County Engineer



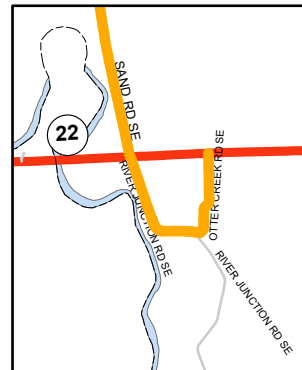
Map 1 - Joetown



Map 2 - Frytown



Map 3 - River Junction



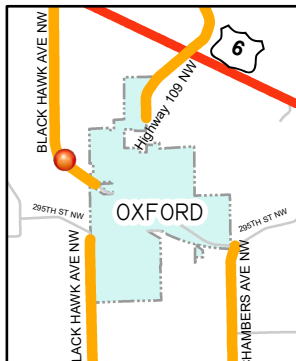
Map 3



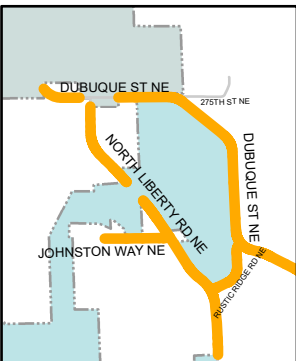
NOTE: Additional ROW required at Bridges, Culverts and other Structures locations on road projects will vary from 70 feet to 120 feet from road centerline. Contact County Engineer for a determination of ROW needed.

- LEGEND**
- Projected ROW Needs
    - 70 feet
  - Bridge Maintenance or Replacement Project
  - Culvert Project
  - County Roads Only
  - County Boundary

Map 4 - Oxford



Map 5 - NE Coralville



Map 6 - Morse



Map 7 - Sutliff

